
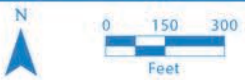



SIGNAGE OF LICK RUN VALLEY CONVEYANCE SYSTEM (VCS)



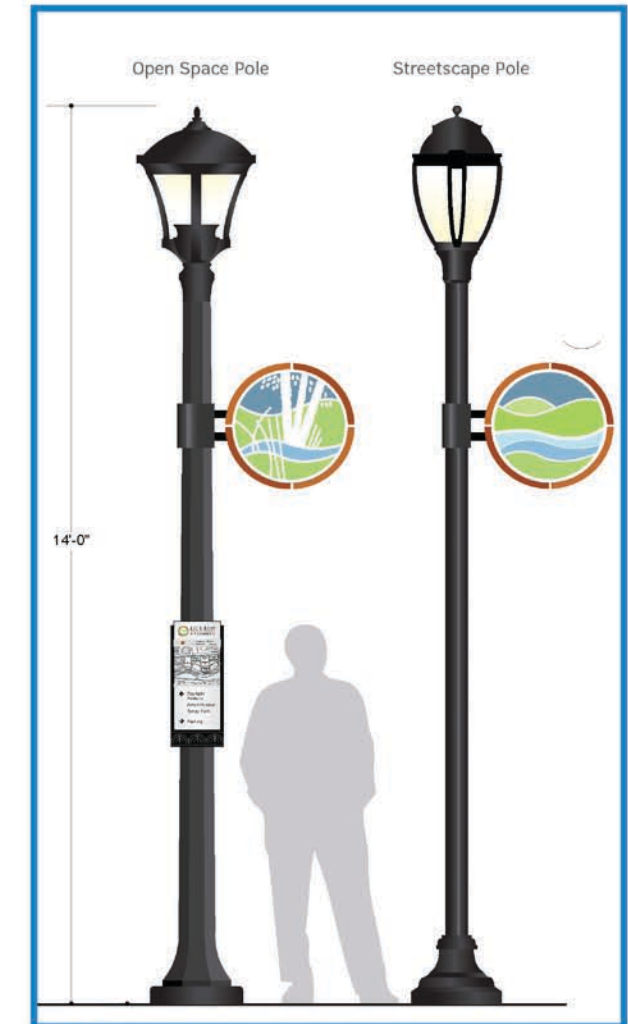
SIGN TYPES	
IDENTIFICATION	
A1	Primary Park ID - 5'x5' pylon / 6'x6' pylon
A2	Secondary Park ID - 3'x3' pylon
A3	Street ID - 3'x3' pylon
A4	Park ID - Medallion
A5	Street Sign ID - pole / bracket
INTERPRETIVE - panels	
B1	Large Interpretive Story - rail mount
B2	Large Interpretive Story - post + panel
B3	Small Interpretive Story - post + panel
INTERPRETIVE	
B4	Interpretive Surface - pattern
B5	Interpretive Surface - typography
B6	Interpretive Stone Surface - pattern
REGULATORY	
C1	Large Regulatory - ped / bike
C2	Small Regulatory - ped / bike
DIRECTIONAL	
D1	Small Directional with Map - ped / bike
D2	Parking Directional



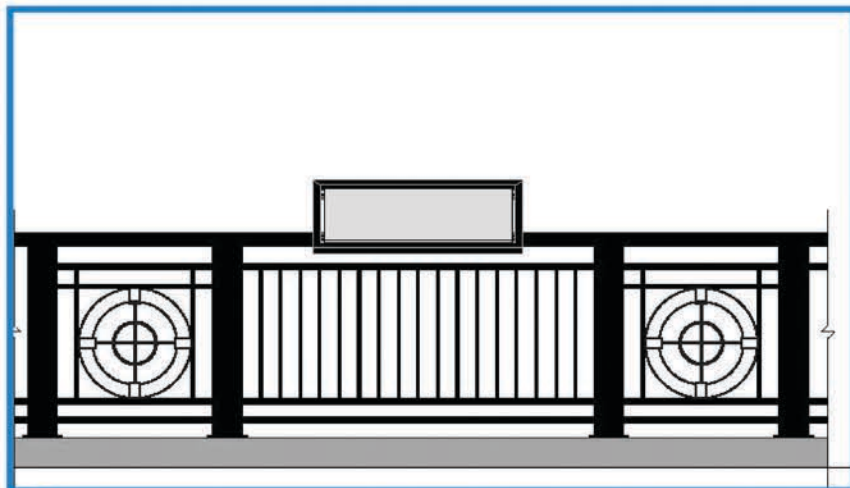
A1 Bridge Gateway



B2 B4 B5 B6 Post & Panel Interpretive Signage & Elements




A4 D1 District Icons & Directional Map




B1 Bridge Rail Interpretive Signage

Note: all graphics based on 60% design



A5 Pedestrian Rail Icon



A1 Primary Identification



C1 Regulatory Signage